



# HOW TO SEARCH FOR A DOCUMENT


1


[Login](#) [Home](#) [Cart](#)  
Please log in


 **Official Records Document Search**  
Search the Register of Deeds document index. [CLICK HERE](#)

 **Fraud Guard**  
Fraud Guard allows you to be notified when a document has been recorded with your name on it. This can help you detect potential property fraud. Register your name and email address and you will be notified via email if something has been recorded.  
*Please note: if you have a common name, you could receive alerts for documents that don't pertain to your real property.*

2

 **Name Search** [CLICK HERE](#)

 **Liber & Page Search**

 **Plat / Condo Search**

3

**Name Search**

Individual Names should be entered Last First (I.e. Smith James). For a broader search, use only a last name and first initial  
Organizational Names should be entered as they are spelled (I.e. Michigan Bank).

Recorder Documents are certified from Jan 2, 1988 through Jun 6, 2020

Either Party Name Grantor

[CLICK HERE](#)

Recording Date Start Recording Date End

Document Types

[Use Advanced Name Searching \(What is this?\)](#)

[Recent searches](#)

Name Search

Individual Names should be entered Last First (i.e. Smith James). For a broader search, use only a last name and first initial.

Organizational Names should be entered as they are spelled (i.e. Michigan Bank).

Recorder Documents are certified from Jan 2, 1988 through Jun 6, 2023

4

Either Party Name

Q SMITH J

SMITH J

SMITH J

SMITH J A ESTATE

SMITH J H

SMITH J HARRISON

SMITH J HARRY

SMITH J HARVEY

SMITH J JUNE

SMITH JA ESTATE

SMITH JACK

SMITH JACK E



**Search for a name entering LAST NAME FIRST NAME.**  
**Names will appear in drop down box.**  
**Click on a name to populate the text box.**

5

**Click SEARCH** →

Search Q

6

Document results will appear below.  
Click on the document to expand the results.

Showing page 1 of 4 for 381 Total Results

---

Liber: 1041 Page: 33 • 5122924 • RIGHT OF WAY / EASEMENT

Recording Date 08/05/2023 10:48 AM	Grantor SMITH JAMES	Grantee GREAT LAKES ENERGY COOPERATIVE	Legal (3) NE NE Sec: 8 Township: 17 Range: 9 PART OF
---------------------------------------	------------------------	---	---

Related Documents  
No Related Documents

[View →](#)

---

Liber: 1040 Page: 144 • 5122637 • QUIT CLAIM DEED

Recording Date 05/10/2023 10:04 AM	Grantor CLARADY CRAIG	Grantee (3) SMITH JAYME L	Legal (5) VILLAGE OF EVART (NOW CITY) Lot: 598
---------------------------------------	--------------------------	------------------------------	---

Related Documents  
No Related Documents

[View →](#)

---

Liber: 1035 Page: 85 • 5120192 • MORTGAGE DISCHARGE

Recording Date 12/06/2022 11:15 AM	Grantor GREENSTONE FARM CREDIT SERVICES FLCA	Grantee (2) SMITH JARED W MARKS HEATHER J	Legal (2) FERRIS LAKE AND AIRFIELD PLAT Lot: 38 Parcel: 67 14 230 838 00
---------------------------------------	---	---	--

---

Liber: 1034 Page: 187 • 5119867 • DEATH CERTIFICATE

Recording Date 11/14/2022 10:57 AM	Grantor LIVINGSTON COUN		
---------------------------------------	----------------------------	--	--

Liber: 1034 Page: 959 • 5119504 • RIGHT OF WAY

Images are not available unless you register as a user.  
Registered users can see grainy images.

7

Click to add document to shopping cart.



8

Follow the credit card prompts to checkout and receive your document download upon payment.